




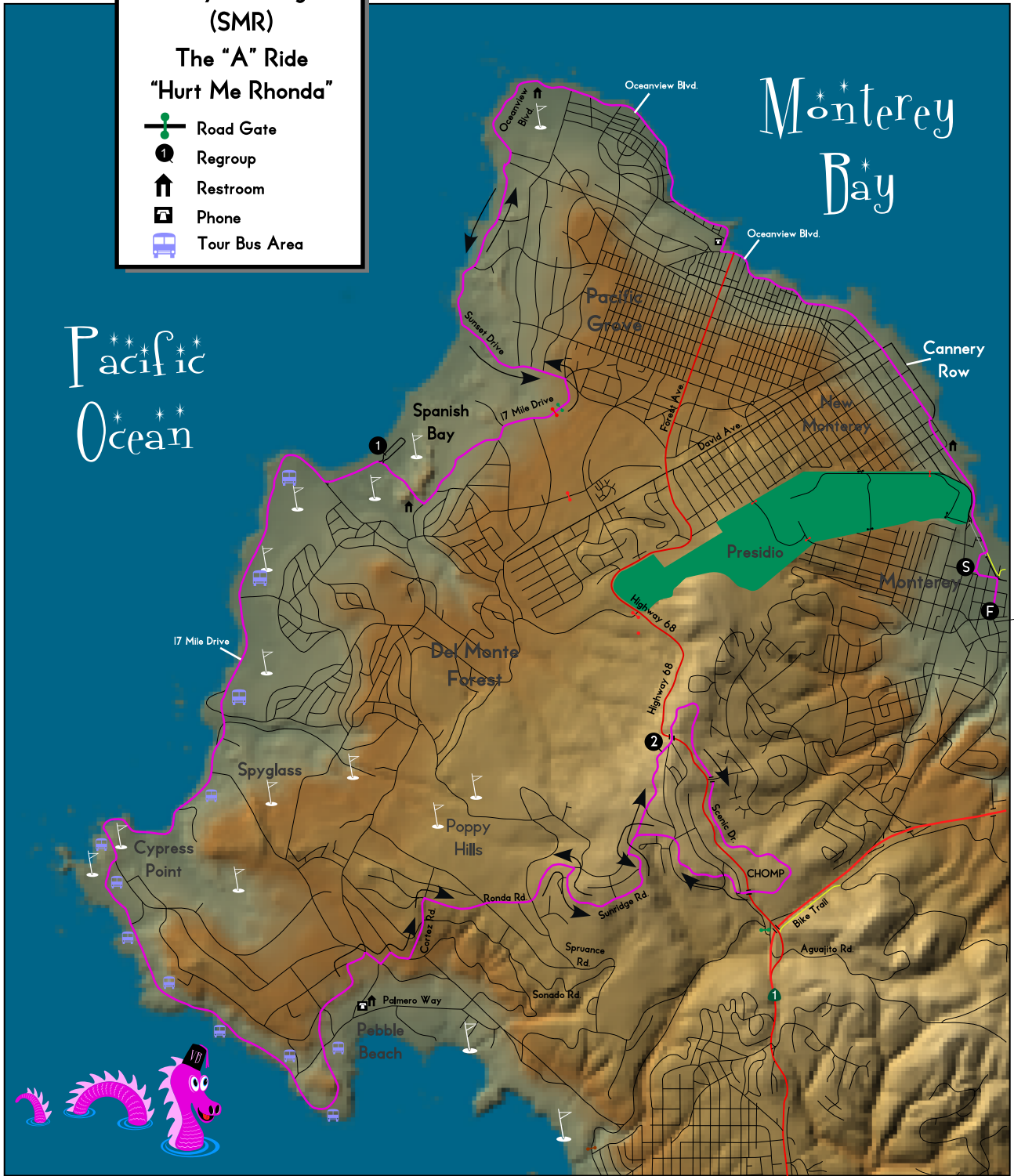


**The Saturday Morning Ride (SMR)**  
**The "A" Ride**  
**"Hurt Me Rhonda"**

-  Road Gate
-  Regroup
-  Restroom
-  Phone
-  Tour Bus Area



©2004 Don Hendricks, available through Velo Bella - Use limited to non-commercial use for cycling friends of Velo Bella. No distribution, web publication, or commercial use, in whole or in part, without express permission of owner. For information purposes only. Bicycle riding is an inherently dangerous sport. Don Hendricks & Velo Bella do not organize, sponsor, nor assume any liability for your participation in these rides. We also do not assume liability if you choose to just sit on the couch and read about these rides instead of trying them out. Be brave, accept responsibility for risks, and get out there.

## Monterey Peninsula - SMR "A" Ride - "Hurt me Rhonda"

Miles	Altitude	Direction	Route Description
0.0	25		Start - DoubleTree Plaza - Exit Plaza toward Fisherman's Wharf
0.15	20	Left	Recreation Trail at Wharf
0.9	53	Merge Left	Wave Street past Drake Ave.
1.3	48	Straight	Cross David Ave. onto Ocean View Blvd.
2.3	53	Right	Continue on Ocean View Blvd. at Lover's Point
4.5	25	Straight	Continue on Sunset Drive past Point Piños
5.9	137	Right	17 Mile Drive, enter Del Monte Forest at Pacific Grove Gate
7.0	70	Right	Spanish Bay Road
7.3	15	Right	Regroup in Spanish Bay Beach Parking Area.
	15	Right	Continue Spanish Bay Road – Fast Pace
7.6	15	Straight	Continue onto 17 Mile Drive (Coastal Route) up and through Trees
12.8	77	Cross	Cypress Drive at Stop Sign.
		Right	Ondulado Road at Peter Hay Golf Course
	157	Right	Stevenson Road
13.6	148	Left	Alvarado Lane.
13.7	183	Right	Riata Road
13.8	196	Left	Cortez Road
14.1	331	Right	Ronda Road and climb hill to Stop Sign.
15.0	584	Right	Sunridge Road.
15.75	675	Continue	Onto and up Costanilla Way and Los Altos Drive
16.3	750	Left	Optional Regroup 2 at Parking Turnout on Los Altos Drive past Summit
	750		Continue on Los Altos Drive onto Scenic Dr. (first Hwy 68 overpass)
18.2	615	Right	Second right after Hwy 68 Overpass onto Sunridge Road
18.8	720	Left	Left at Stop Sign to continue on Sunridge Road
19.0	686	Left	Costanilla Way and start down hill.
19.1	675	Continue	Continue left onto Sunridge
19.9	584	Left	Ronda Road down hill
20.8	331	Left	Cortez Road
21.1	196	Right	Riata Road
21.2	183	Left	Alvarado Lane.
21.3	148	Right	Stevenson Road
21.6		Left	Ondulado Road at Peter Hay Golf Course
21.8	141	Left	Stevenson Road & continue on 17 Mile Drive
		Continue	17 Mile Drive to Spanish Bay Road, left on 17 Mile Drive & exit Gate
28.98	137	Left	Sunset Drive
		Continue	Return to Monterey
35.5	30		Coffee at Morgan's (Pearl at Washington)